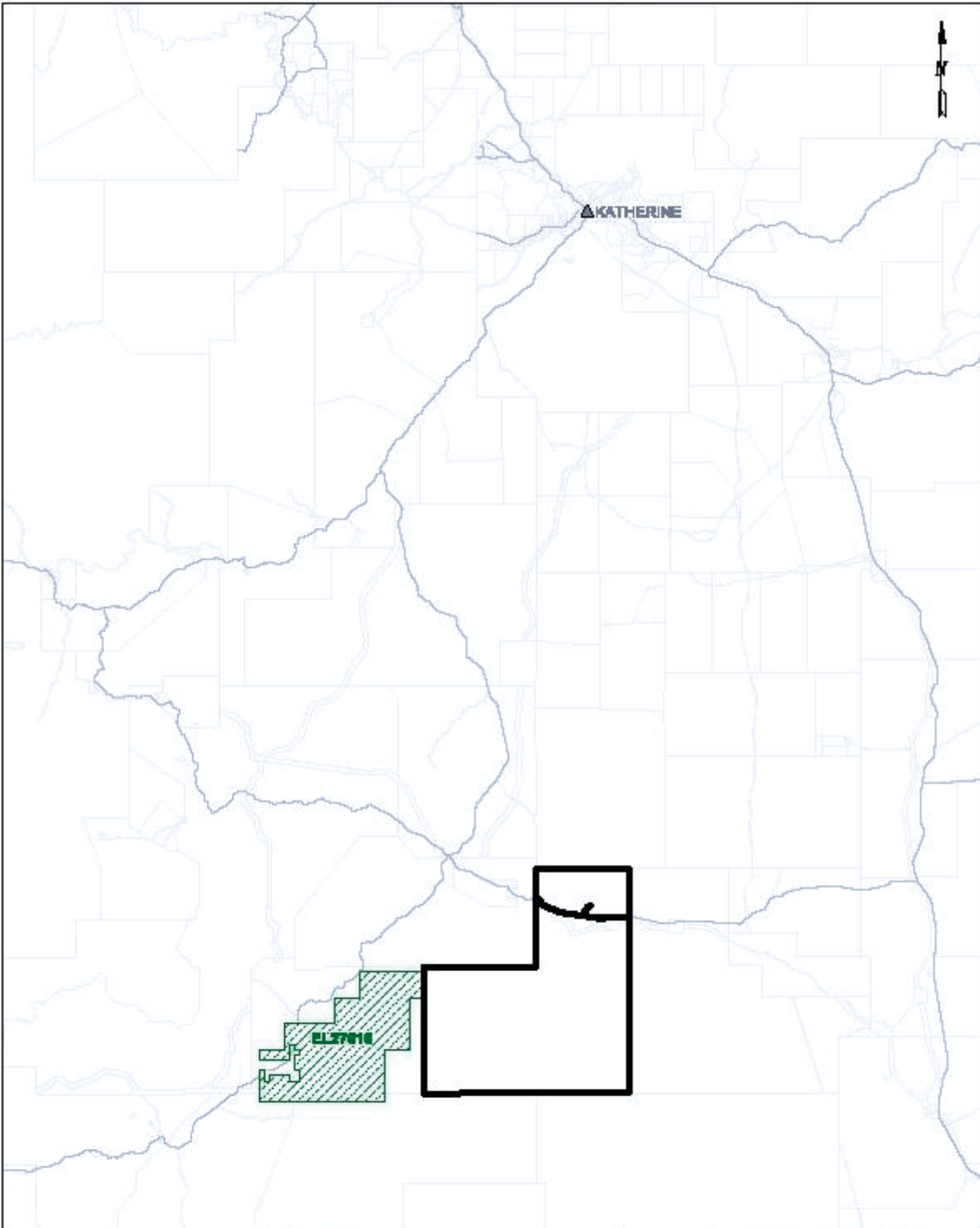









Schedule E
Map of Interests granted under the Mining Act (NT)



LEGEND			DUNGOWAN NATIVE TITLE CLAIM DC108 - NTD12/10 CURRENT EXPLORATION, MINING AND PETROLEUM TENURE
 Dungenan Claim Area - DC108  Exploration License Granted	 Cadastre  Road  Locality		 Northern Territory Government Date: 31 March 11 Prepared By: Titles Division Datum: GDA84
NOTE TO MAP USERS: Mining and exploration tenure depicted on this map are plotted from descriptions supplied by the holders and the Northern Territory takes no responsibility as to their accuracy. Further, users should be aware that inconsistencies may occur between data on selected layers due to the origin of the data depicted.			